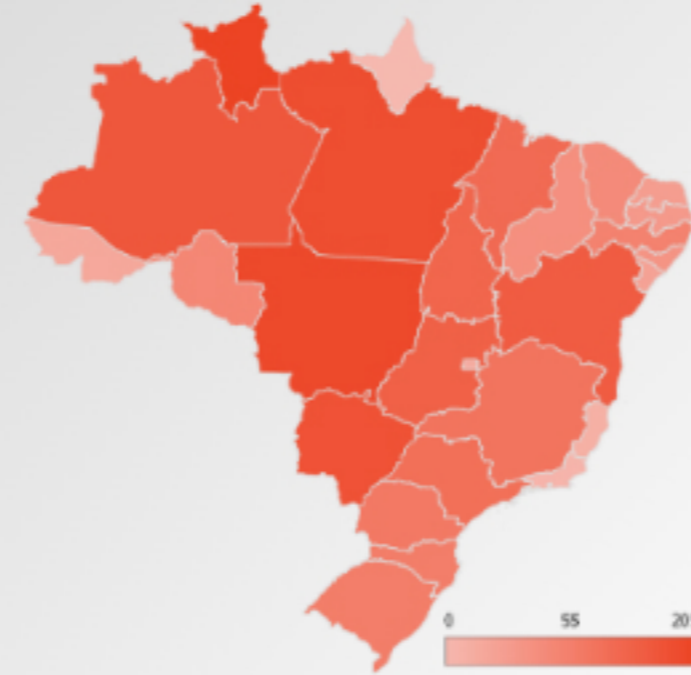


**MAPA DE FOCOS DE FOGO**

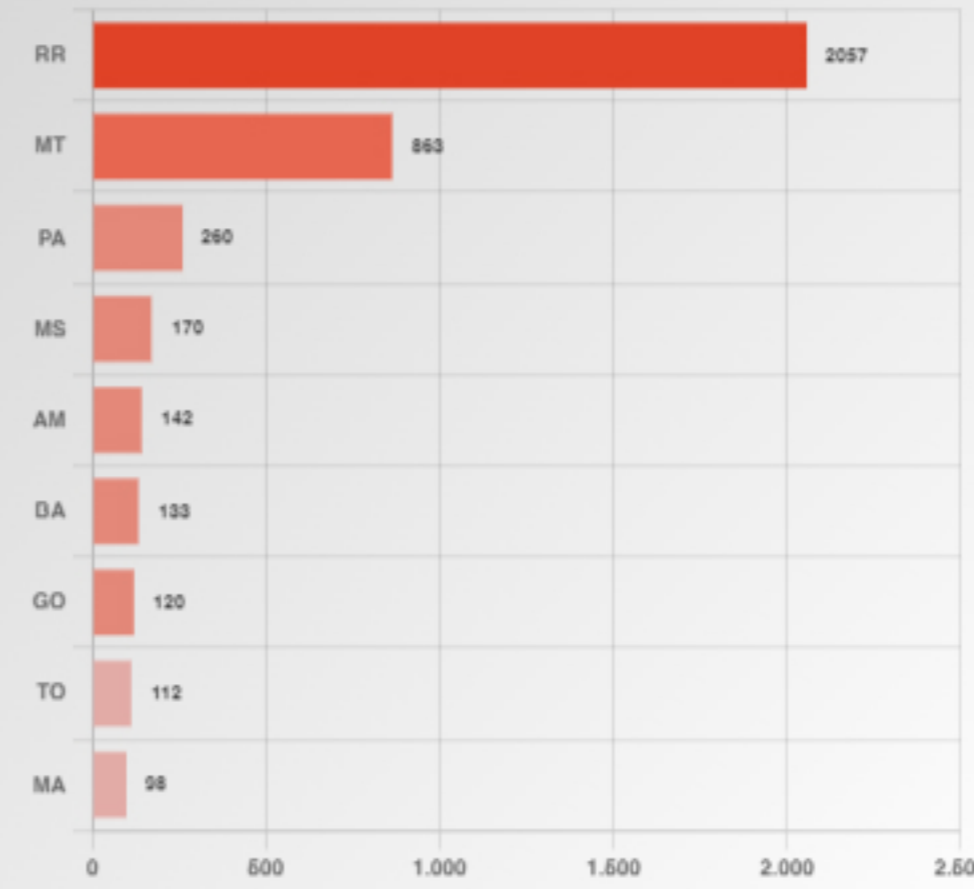


Mapa de distribuição espacial dos focos de fogo do satélite de referência (AQUA\_M-T) acumulados para o Brasil.

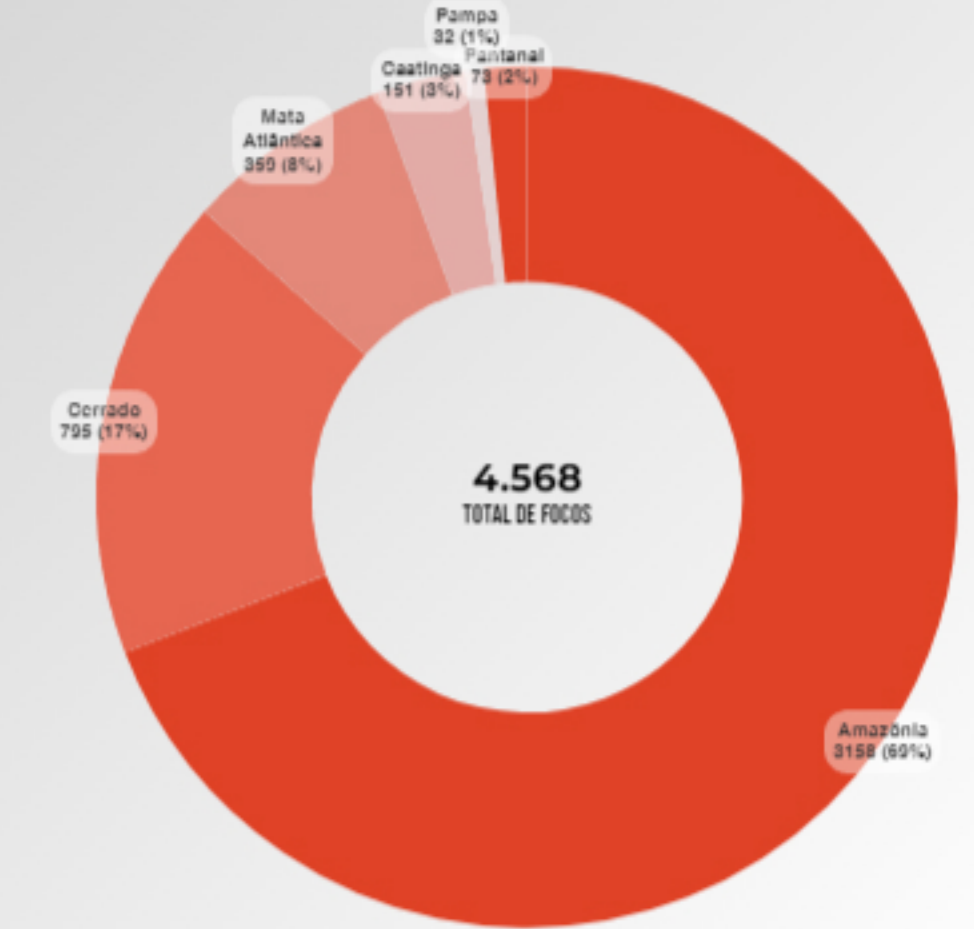
**MAPA DE QTD. DE FOCOS**




**FOCOS POR ESTADO**



**FOCOS POR BIOMA**



**MAPA DE VALOR MÉDIO DE RISCO DE FOGO**



**QUANTIDADE DIÁRIA DA OCORRÊNCIA DE FOCOS DE FOGO**

