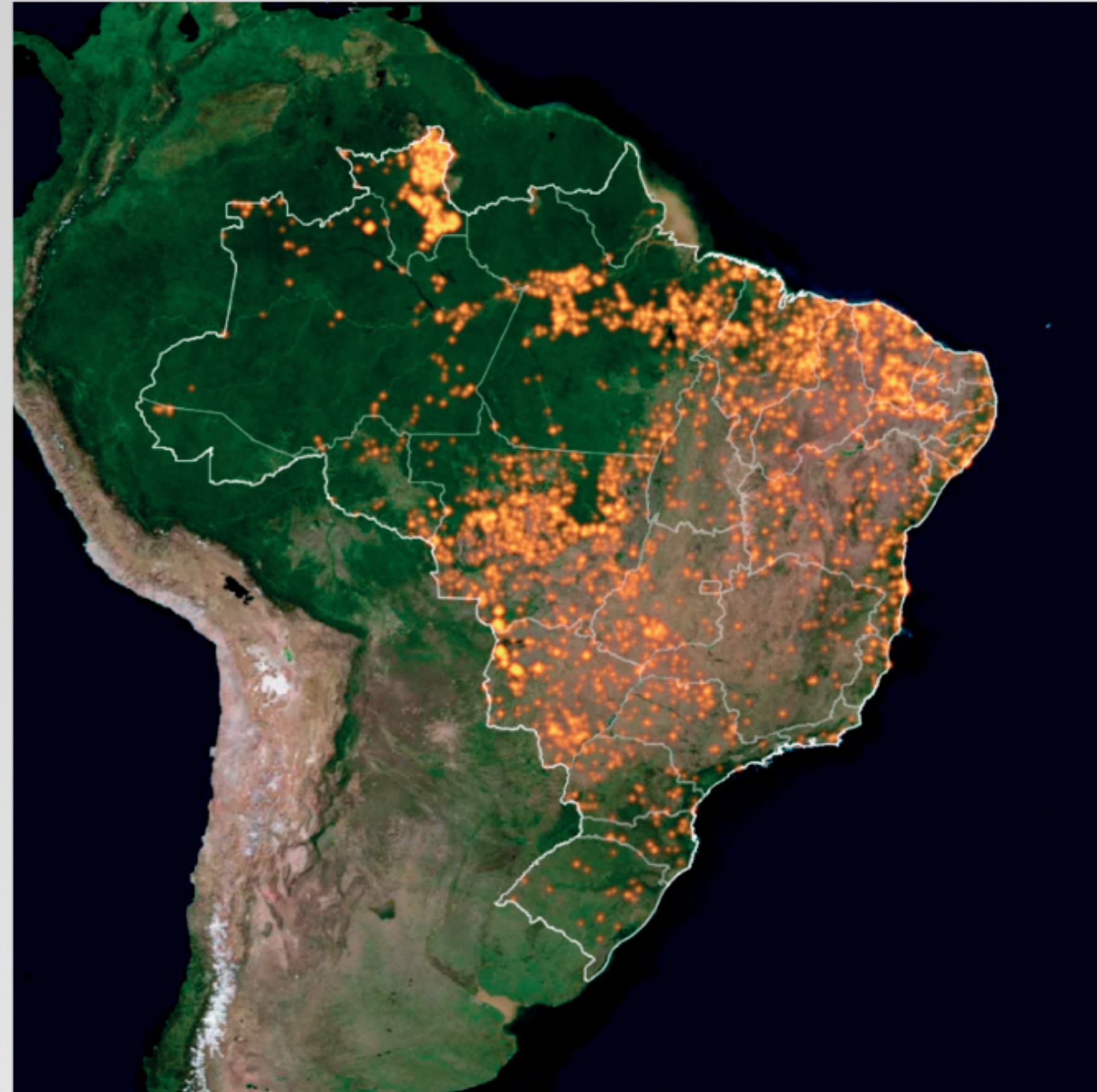
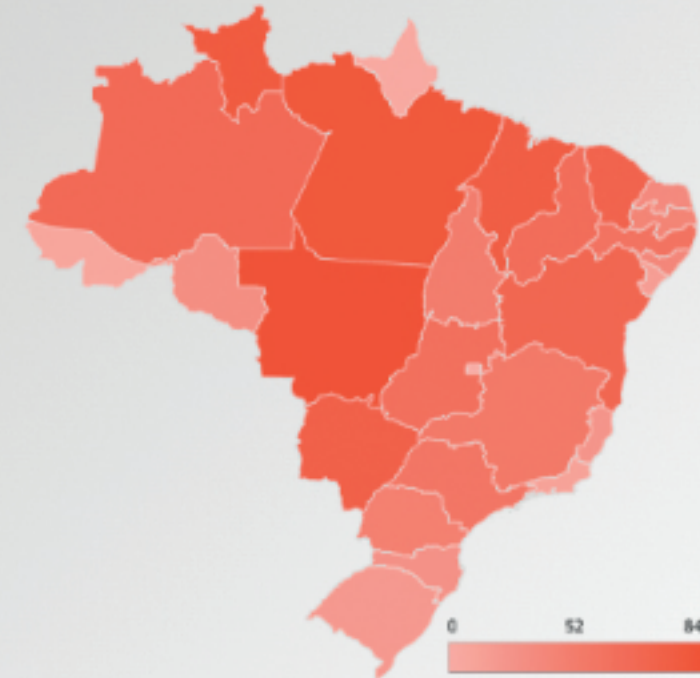


## MAPA DE FOCOS DE FOGO

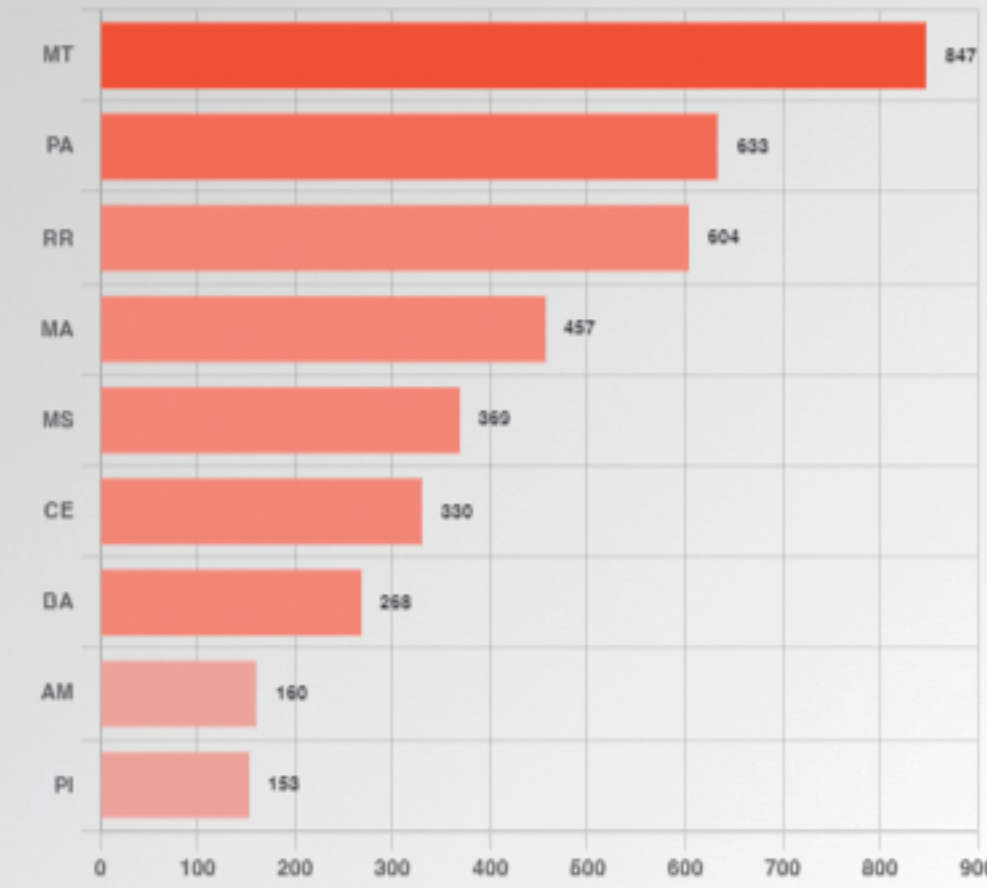


Mapa de distribuição espacial dos focos de fogo do satélite de referência (AQUA\_M-T) acumulados para o Brasil.

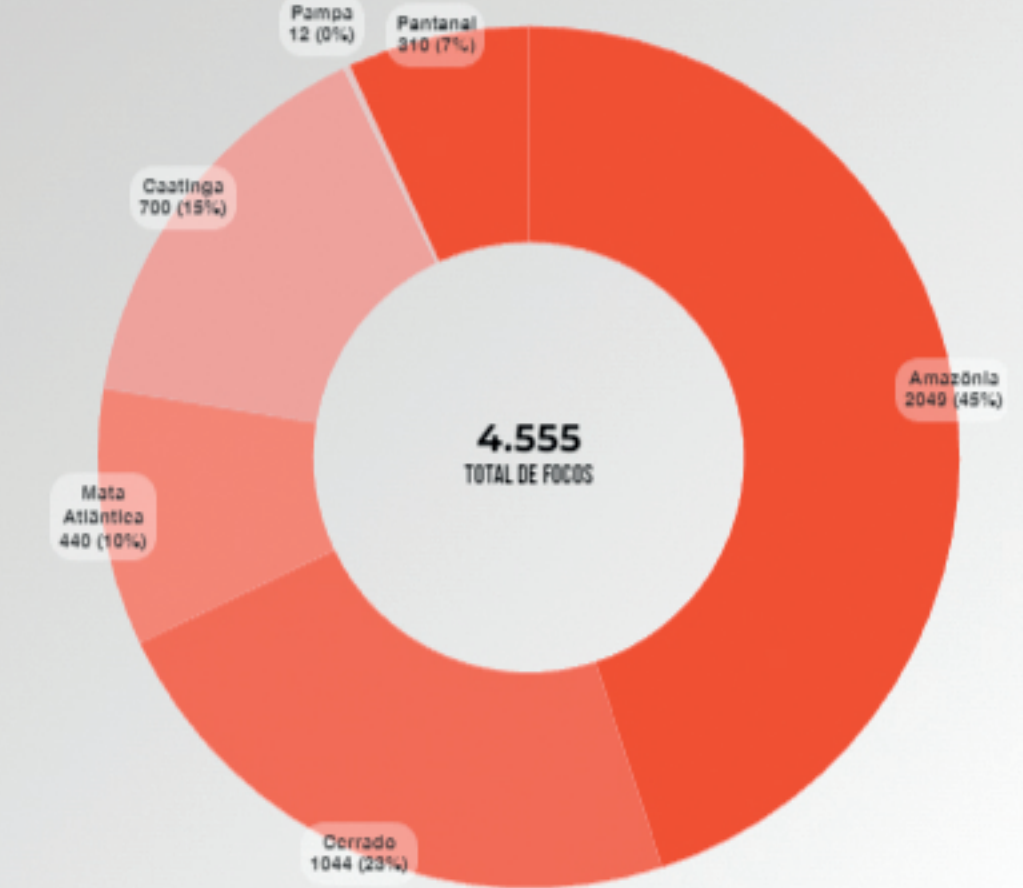
## MAPA DE QTD. DE FOCOS



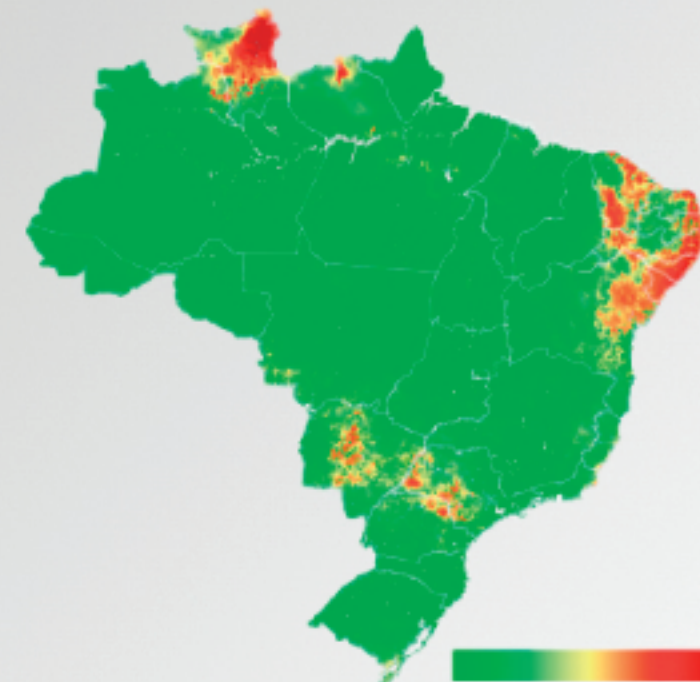
## FOCOS POR ESTADO



## FOCOS POR BIOMA



## MAPA DE VALOR MÉDIO DE RISCO DE FOGO



## QUANTIDADE DIÁRIA DA OCORRÊNCIA DE FOCOS DE FOGO

