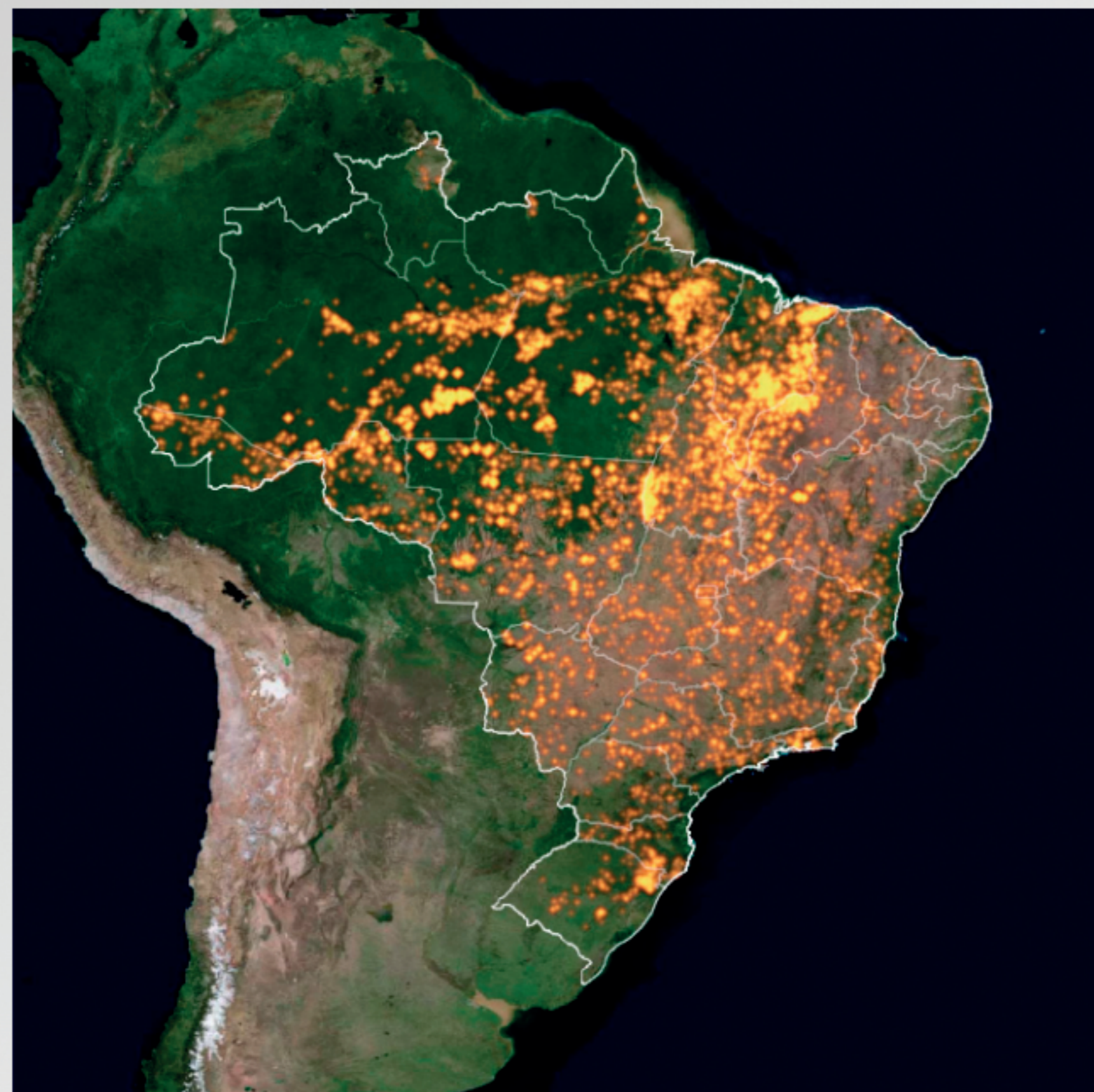
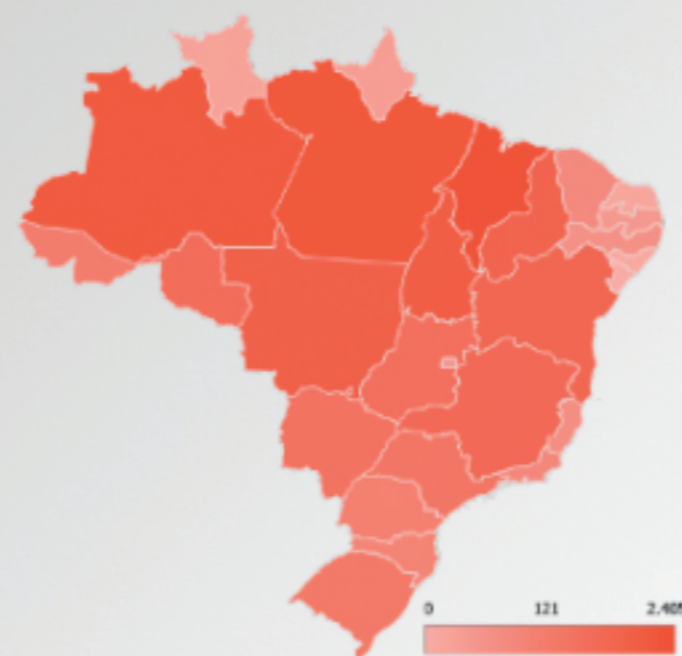


MAPA DE FOCOS DE FOGO

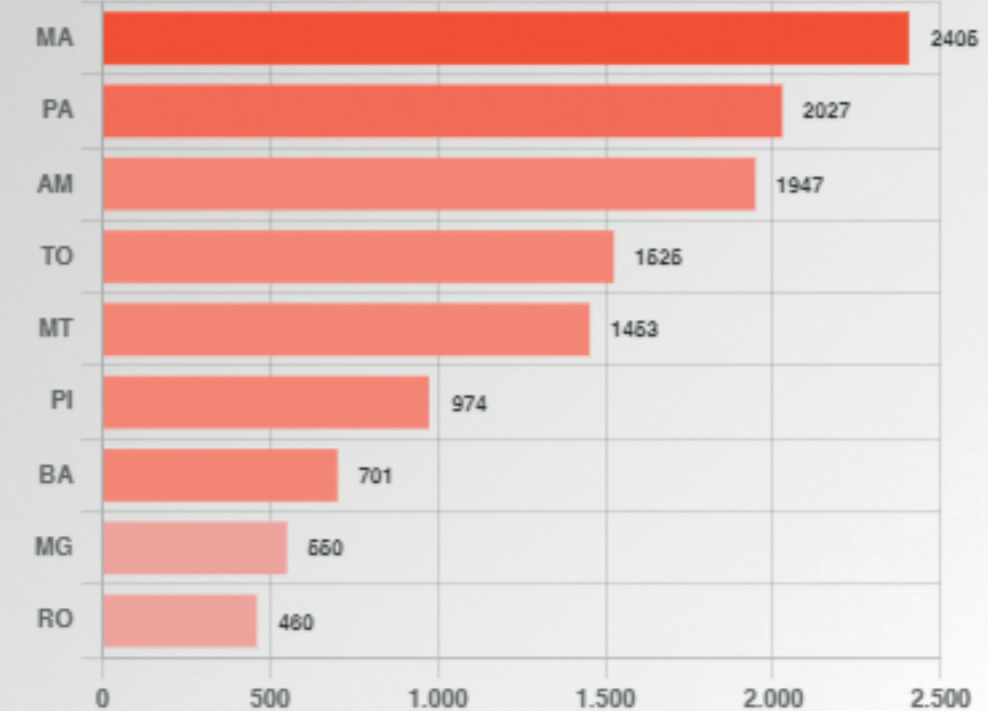


Mapa de distribuição espacial dos focos do satélite de referência (AQUA_M-T) acumulados para o Brasil.

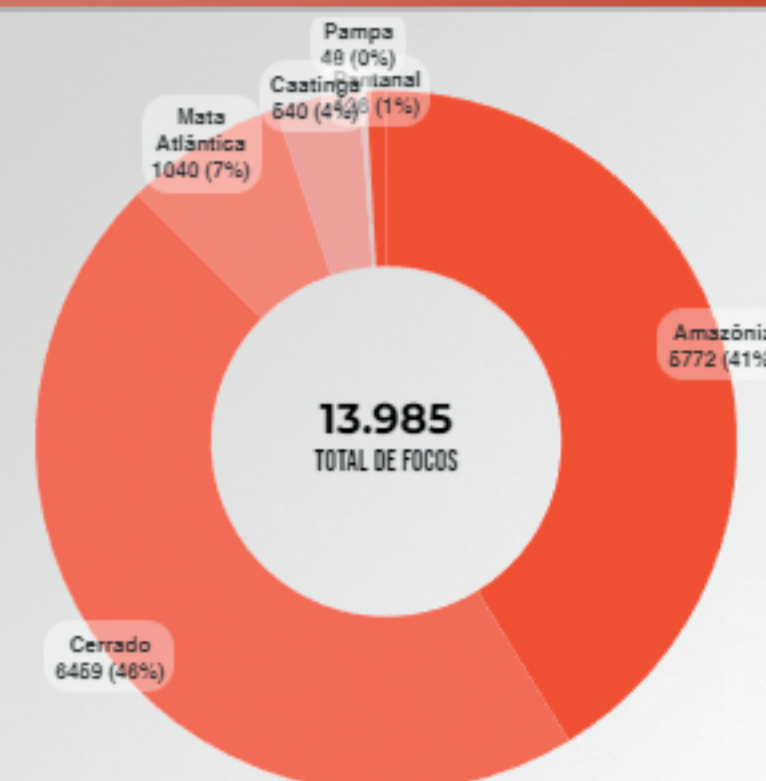
MAPA DE QTD. DE FOCOS



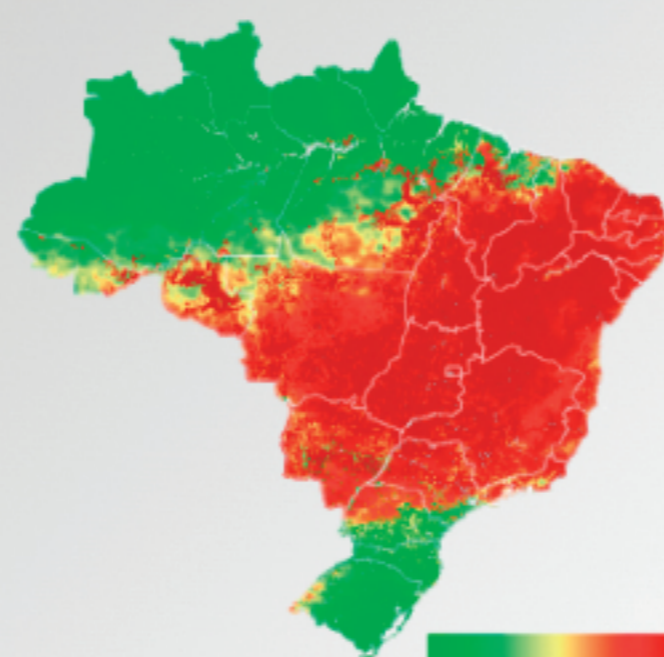
FOCOS POR ESTADO



FOCOS POR BIOMA



MAPA DE VALOR MÉDIO DE RISCO DE FOGO



QUANTIDADE DIÁRIA DA OCORRÊNCIA DE FOCOS DE FOGO

